



Proposed Lackareagh Wind Farm

EIAR Volume 2b  
Photomontage Booklet

RECEIVED: 29/08/2024

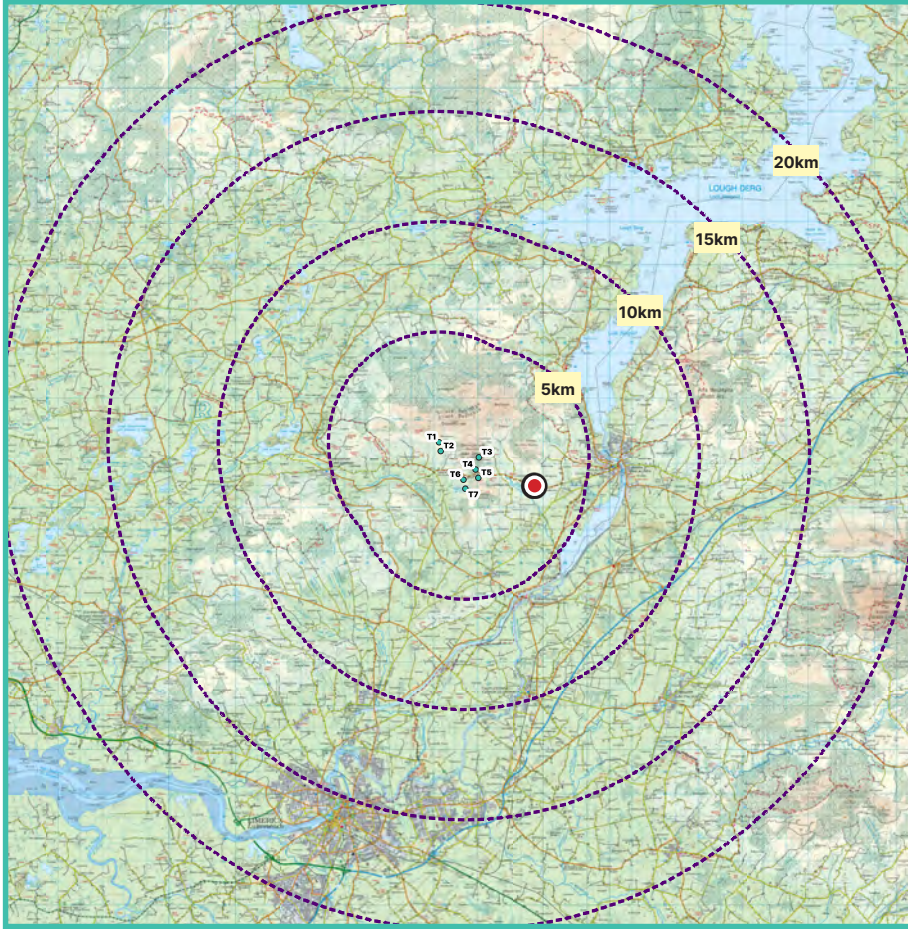
RECEIVED: 29/08/2024

***This page intentionally left blank***

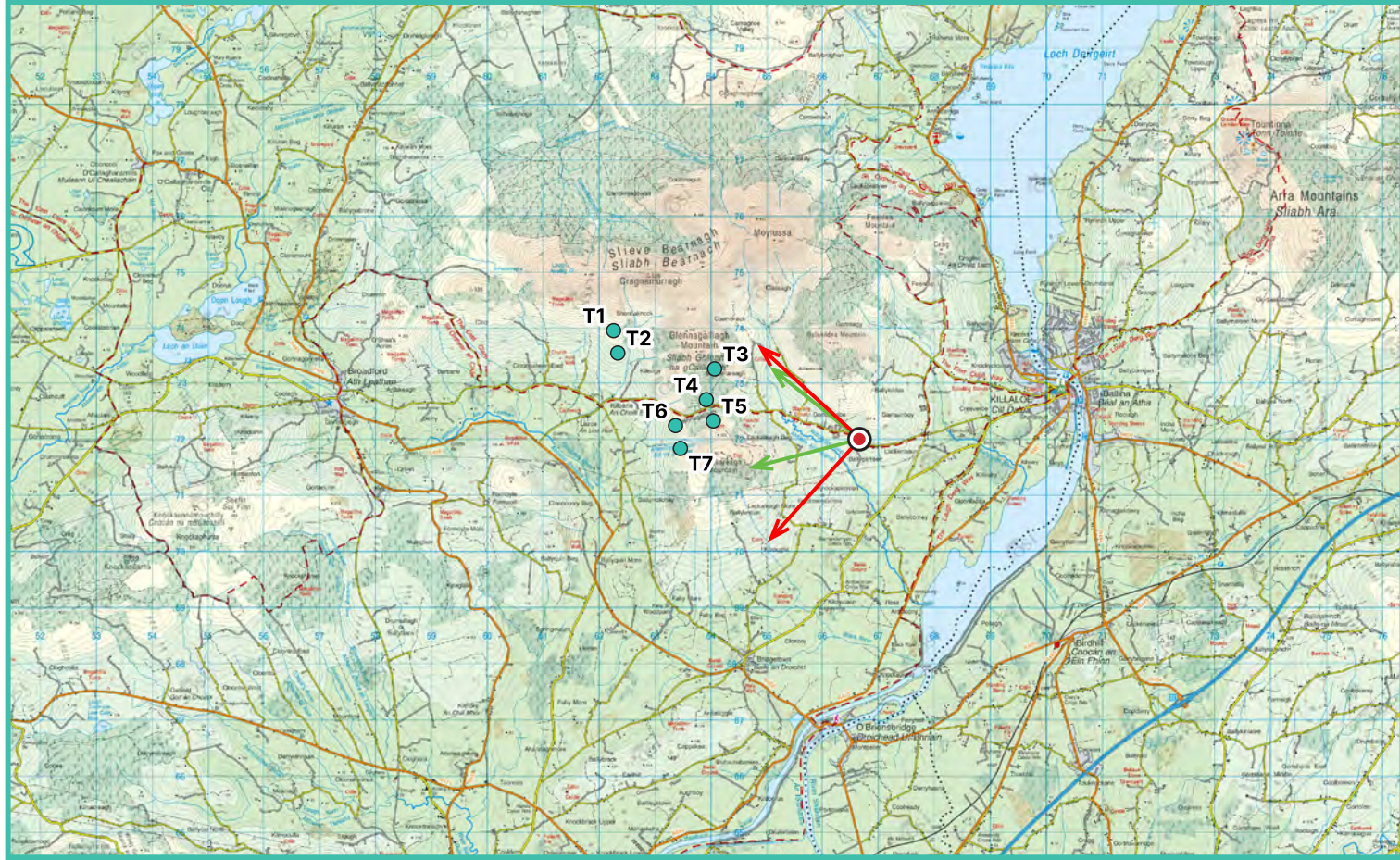
Photomontage 03

View from The Gap Road/East Clare Way at Ballygarreen, approaching the site from the eastern slope of Glenagallagh Mt in River Ardclony Valley, immediately to the east and outside of Glenomra Valley. Located approximately 2.6km east of the nearest proposed turbine (T5).

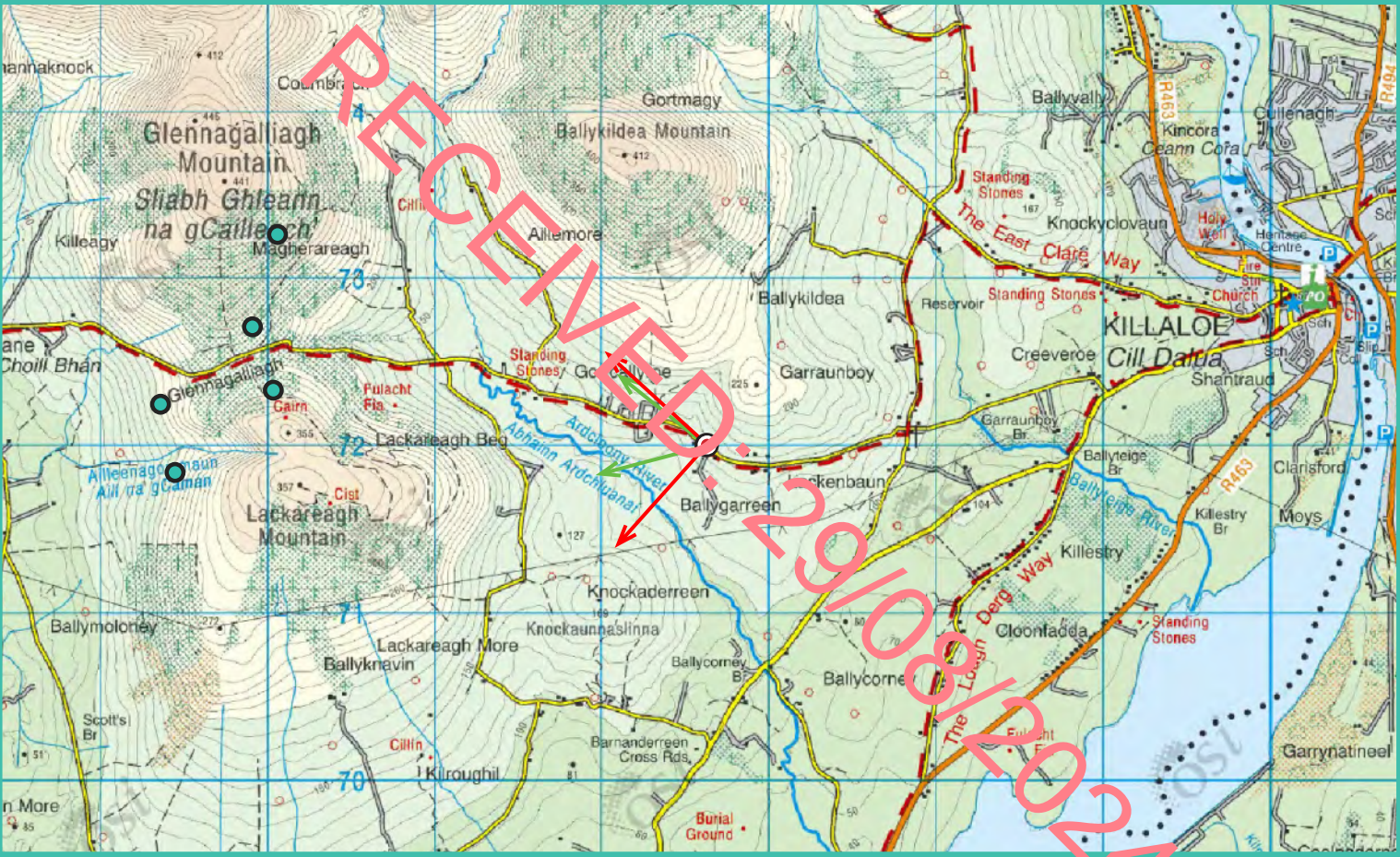
View point grid reference	E 566591 N 672045
Date of image taken	10.01.2024
Time of image taken	10:23
View point elevation	138m
Angle of Views	90° / 53.5°
View Direction (Image Centre)	267°
Horizontal extent of proposed turbines	29°
Distance to nearest proposed turbine	2.6km (T5)
Number of proposed turbines visible	3/7
Turbine Hub Height	105m
Turbine Tip Height	180m
Turbine Rotor Diameter	150m
Montage Type	Type 4 Photomontage / Photowire / Survey / Scale Verifiable
Camera & Lens	Canon 5D Mark III / Full Frame Sensor with a 50mm Lens
Tripod	Manfrotto 190X extended to approx 1.5m.
Guidance	Visual Representation of Development Proposals, Landscape Institute Technical Guidance Note 06/19, 2019
Map Licence	© Ordnance Survey Ireland. All rights reserved. Licence number CYAL50267517



View point relative to 20km radius.



View point relative to proposed wind farm site.



Detail of view point location.

Map Legend

- Area shown in 90° view
- Area shown in 53.5° view
- View Point
- Proposed Lackareagh Turbine

Wireline Legend

- Proposed Lackareagh Wind Farm
- Proposed Met Mast (35m)
- Existing Wind Farms
- Permitted Wind Farms
- Other Proposed Wind Farms

Prepared by  
MKO  
Planning & Environmental Consultants  
Tuam Road, Galway.

Tel: (091) 73 56 11  
E-mail: info@mkofireland.ie  
Website: www.mkofireland.ie



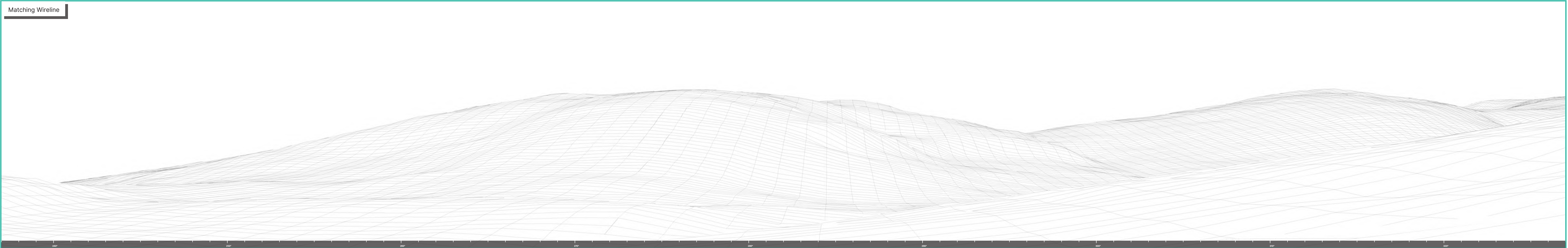
Key Image at 120°


53.5° View Extent

Existing View at 90°




Matching Wireline





Proposed Photomontage with Cumulative at 53.5°





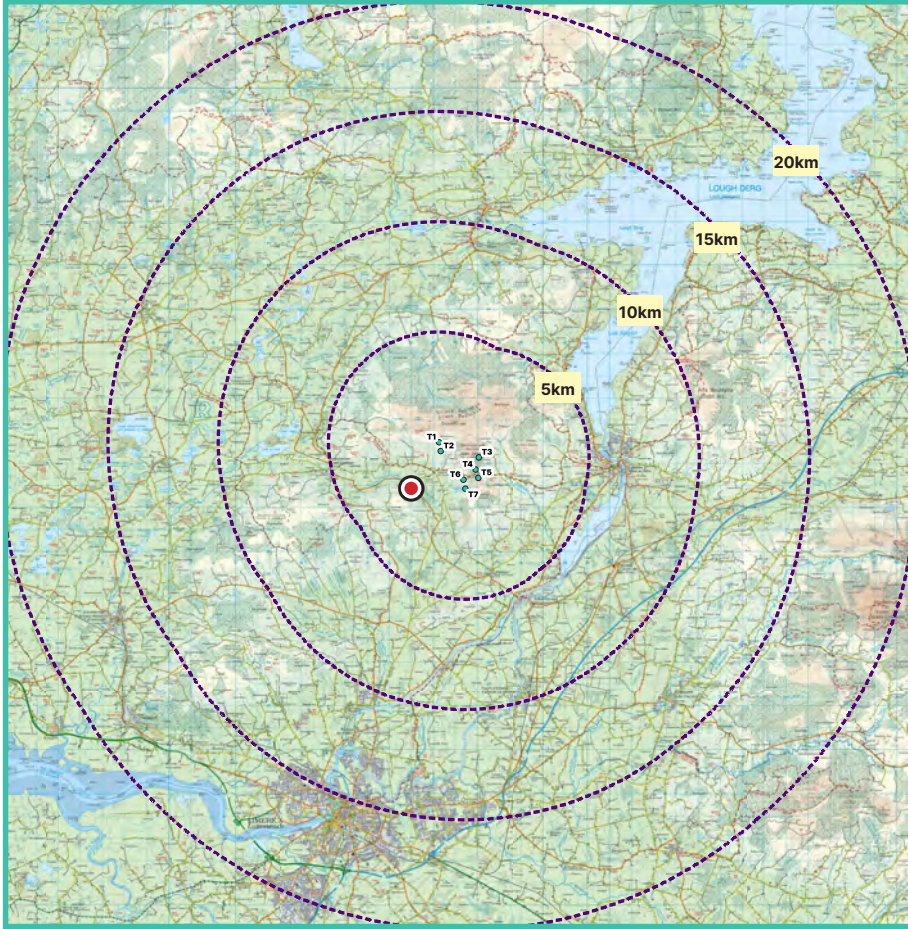
RECEIVED: 29/08/2024

***This page intentionally left blank***

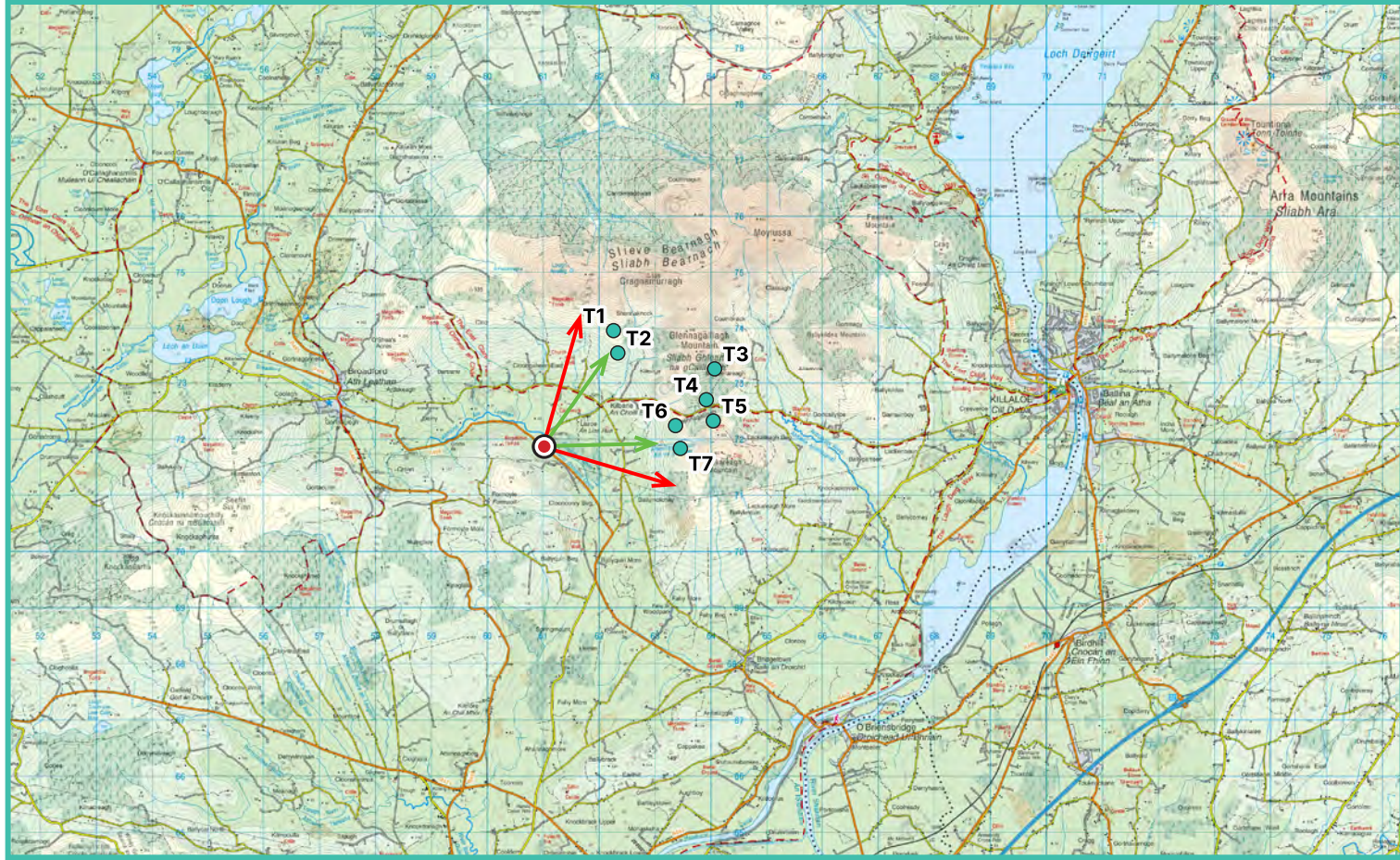
Photomontage 04

View from the R466 Regional Road/SR-26 in the townland of Cloonyconry More. Located approximately 2.3km west of the nearest proposed turbine (T2).

View point grid reference	E 560951 N 671919
Date of image taken	25.09.2023
Time of image taken	15:51
View point elevation	42m
Angle of Views	90° / 53.5°
View Direction (Image Centre)	61°
Horizontal extent of proposed turbines	59°
Distance to nearest proposed turbine	2.3km (T2)
Number of proposed turbines visible	7/7
Turbine Hub Height	105m
Turbine Tip Height	180m
Turbine Rotor Diameter	150m
Montage Type	Type 4 Photomontage / Photowire / Survey / Scale Verifiable
Camera & Lens	Canon 5D Mark III / Full Frame Sensor with a 50mm Lens
Tripod	Manfrotto 190X extended to approx 1.5m.
Guidance	Visual Representation of Development Proposals, Landscape Institute Technical Guidance Note 06/19, 2019
Map Licence	© Ordnance Survey Ireland. All rights reserved. Licence number CYAL50267517



View point relative to 20km radius.



View point relative to proposed wind farm site.

90° View Extent



Detail of view point location.

Map Legend

Area shown in 90° view



Area shown in 53.5° view



View Point



Proposed Lackareagh Turbine



Wireline Legend

Proposed Lackareagh Wind Farm

Proposed Met Mast (35m)

Existing Wind Farms

Permitted Wind Farms

Other Proposed Wind Farms

Prepared by

MKO  
Planning & Environmental Consultants  
Tuam Road, Galway.

Tel: (091) 73 56 11  
E-mail: info@mkofireland.ie  
Website: www.mkofireland.ie



Key Image at 120°




53.5° View Extent

Existing View at 90°



Matching Wireline



Proposed Photomontage with Cumulative at 90°



Matching Wireline

Proposed Lackareagh Wind Farm

